

**AERODROME CHART - ICAO**

42° 10' 37" N  
042° 28' 58" E

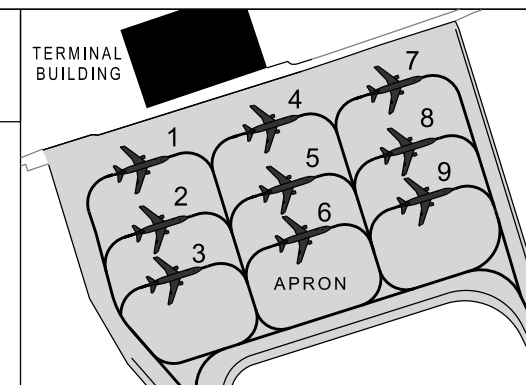
ELEV 160'

TWR 125.500

**KUTAISI/Kopitnari (UGKO)**

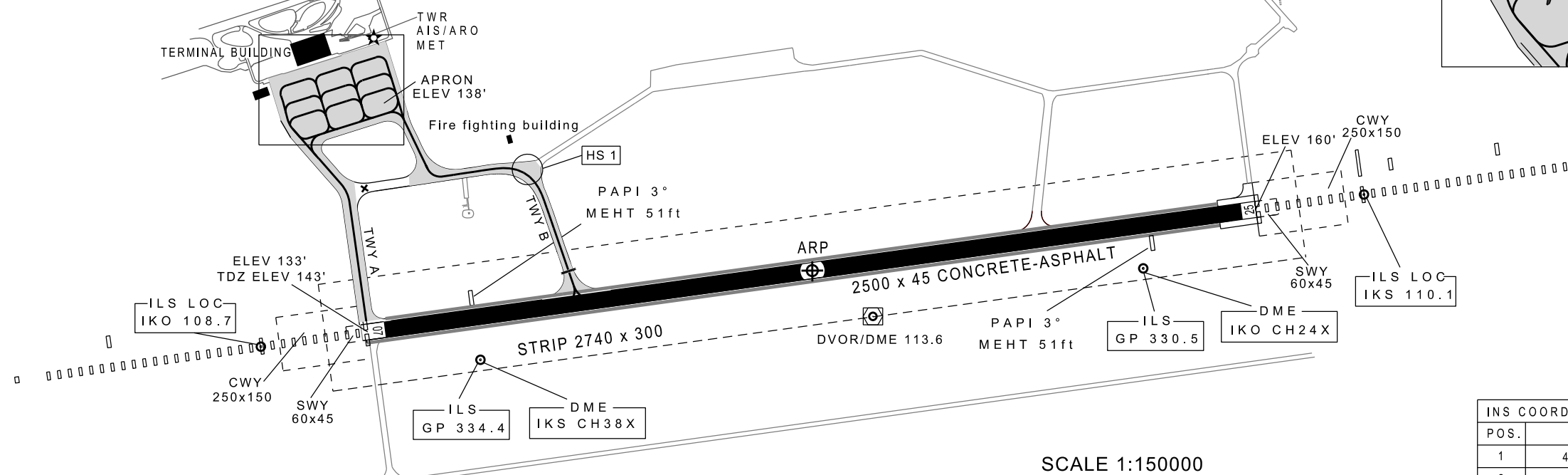
RWY	DIRECTION	THR	BEARING STRENGTH
07	074°	42°10'29.85"N 042°28'04.04"E	PCN 65/F/C/X/T RWY and apron
25	254°	42°10'43.27"N 042°29'51.43"E	

**CAUTION**  
**HS 1:** Airport Vehicles and RFFS trucks on close vicinity



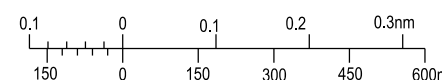
ELEVATIONS ARE IN FEET, DISTANCES ARE IN METRES  
AND BEARINGS ARE MAGNETIC

VAR 6° E. 2012

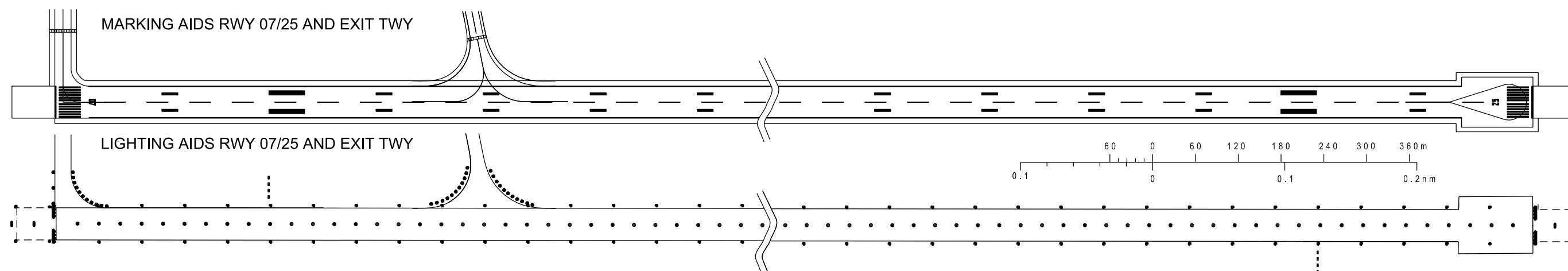


POS.	COORDINATES
1	42°10'52.23"N 042°27'54.89"E
2	42°10'50.70"N 042°27'55.60"E
3	42°10'49.42"N 042°27'56.20"E
4	42°10'53.34"N 042°27'59.18"E
5	42°10'51.82"N 042°27'59.93"E
6	42°10'50.53"N 042°28'00.49"E
7	42°10'54.44"N 042°28'03.42"E
8	42°10'52.89"N 042°28'04.09"E
9	42°10'51.61"N 042°28'04.68"E

SCALE 1:150000



**TAXIWAYS WIDTH, SURFACE & STRENGTH**  
 TWY A: 23 M Concrete-asphalt PCN 65/F/C/X/T  
 TWY B: 18 M Concrete-asphalt PCN 57/F/A/X/T



Changes: HS1 and caution added