

AERODROME CHART-ICAO

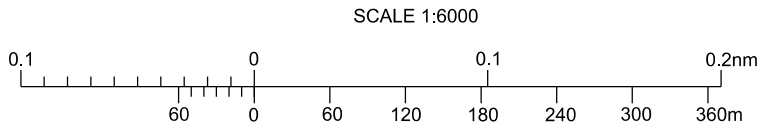
MESTIA (UGMS)

43°03'18"N
042°45'01"E

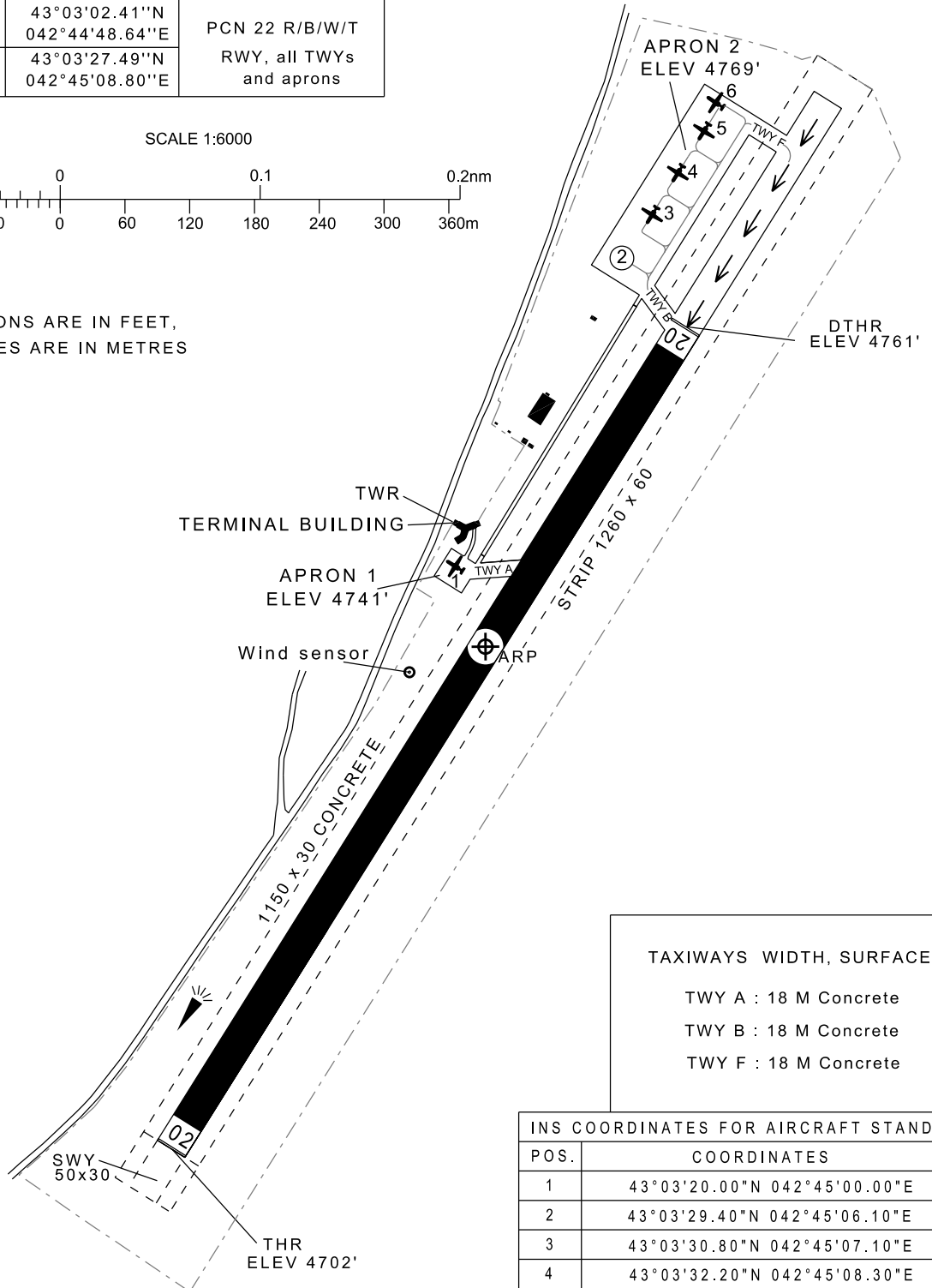
ELEV 4778'

MESTIA INFO 121.1

RWY	DIRECTION (TRUE)	THR	BEARING STRENGTH
02	031°	43°03'02.41"N 042°44'48.64"E	PCN 22 R/B/W/T
20	211°	43°03'27.49"N 042°45'08.80"E	RWY, all TWYs and aprons



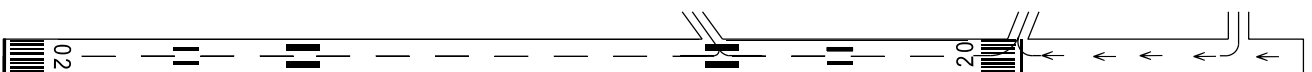
ELEVATIONS ARE IN FEET,
DISTANCES ARE IN METRES



TAXIWAYS WIDTH, SURFACE

- TWY A : 18 M Concrete
- TWY B : 18 M Concrete
- TWY F : 18 M Concrete

MARKING AIDS RWY 02/20 AND EXIT TWY



Aprons ELEV, stands coordinates added, strip updated

Changes: