

UGAM — AMBROLAURI**UGAM AD 2.1 Aerodrome location indicator and name****UGAM — AMBROLAURI****UGAM AD 2.2 Aerodrome geographical and administrative data**

1	ARP coordinates and site at AD	423137N 0430808E RWY 11/29 centre
2	Direction and distance from city	1.6 KM NE from Ambrolauri centre
3	Elevation/Reference temperature	1784 FT/29° C
4	Geoid undulation at AD ELEV PSN	71 FT
5	MAG VAR/Annual change	7° E (2017)/NIL
6	AD Administration, address, telephone, telefax, telex, AFS	UNITED AIRPORTS OF GEORGIA Post: 0198 TBILISI GEORGIA Tel: +995322487300 Email: info@airports.ge Email: ambrolauri@airports.ge
7	Types of traffic permitted (IFR/VFR)	VFR
8	Remarks	NIL

UGAM AD 2.3 Operational hours

1	AD Administration	from 04:30 to 14:30 any day
2	Customs and immigration	NIL
3	Health and sanitation	Health: NIL Sanitation: NIL
4	AIS Briefing Office	NIL
5	ATS Reporting Office (ARO)	NIL
6	MET Briefing Office	NIL
7	ATS	from 04:00 to 14:40
8	Fuelling	NIL
9	Handling	from 04:30 to 14:30 any day
10	Security	H24
11	De-icing	NIL
12	Remarks	NIL

UGAM AD 2.4 Handling services and facilities

1	Cargo-handling facilities	NIL
2	Fuel/oil types	Fuel: NIL Oil: NIL
3	Fuelling facilities/capacity	NIL
4	De-icing facilities	NIL
5	Hangar space for visiting aircraft	NIL
6	Repair facilities for visiting aircraft	NIL
7	Remarks	NIL

UGAM AD 2.5 Passenger facilities

1	Hotels	Available in the city
2	Restaurants	Restaurant in the city, cafe at AD and in the city
3	Transportation	Taxis from AD, car rent at AD
4	Medical facilities	First medical aid at hospital in the city
5	Bank and Post Office	Bank in the city Postal Office: NIL
6	Tourist Office	Available in the city and at AD
7	Remarks	NIL

UGAM AD 2.6 Rescue and fire fighting services

1	AD category for fire fighting	CAT 3
2	Rescue equipment	1 Fire truck
3	Capability for removal of disabled aircraft	Available for L410-UVPE
4	Remarks	Responsible person's details: Mob: +995599263621 E-mail: g.murusidze@airports.ge

UGAM AD 2.7 Seasonal availability - clearing

1	Types of clearing equipment	Snow removal vehicle - Tractor FENDT 820 VARIO
2	Clearance priorities	1. RWY 11/29 and access roads to the Airport Rescue Service 2. TWY and taxiing paths on the apron 3. Aircraft parking stands and the aerodrome vehicles paths
3	Remarks	NIL

UGAM AD 2.8 Aprons, taxiways and check locations/positions data

1	Apron surface and strength	Designation	Surface		Strength
		APRON	Concrete and asphalt		10/F/B/Y/T
2	Taxiway width, surface and strength	Designation	Width	Surface	Strength
		TWY A	18 M	Concrete and asphalt	10/F/B/Y/T
3	ACL location and elevation	THR RWY 11 – 1769 FT THR RWY 29 – 1784 FT			
4	VOR checkpoints	NIL			
5	INS checkpoints	NIL			
6	Remarks	NIL			

UGAM AD 2.9 Surface movement guidance and control system and markings

1	Aircraft stand ID signs TWY guide lines Visual docking/parking guidance system	TWY guide lines
2	RWY and TWY markings and LGT	RWY : Designation, THR, centre line, TDZ, edge line marked TWY : Centre line, edge lines, holding position marked
3	Stop bars	NIL
4	Remarks	NIL

UGAM AD 2.10 Aerodrome Obstacles*In Area 2*

Designator	Type	Coordinates	ELEV	HGT	Marking/LGT type, colour	Remarks
1	2	3	4	5	6	7
UGAM01	Mast	423159.2N 0430716.8E	1915 FT	NIL	NIL	NIL
UGAM02	Mast	423157.5N 0430726.1E	1873 FT	NIL	NIL	NIL
UGAM03	Mast	423154.5N 0430734.8E	1930 FT	NIL	NIL	NIL
UGAM04	Mast	423151.0N 0430746.7E	1885 FT	NIL	NIL	NIL
UGAM05	Mast	423150.2N 0430751.6E	1898 FT	NIL	NIL	NIL

In Area 3

Designator	Type	Coordinates	ELEV	HGT	Marking/LGT type, colour	Remarks
1	2	3	4	5	6	7
NIL						

UGAM AD 2.11 Meteorological information provided

1	Associated MET Office	Ambrolauri
2	Hours of service MET Office outside hours	From 05:00 - until 13:00 –
3	Office responsible for TAF preparation Periods of validity	Kutaisi - UGKO; From 05:00 - until 17:00
4	Trend forecast Interval of issuance	NIL
5	Briefing/consultation provided	MET staff consultation at Kutaisi UGKO MET Office and Tbilisi UGTB MET Office
6	Flight documentation Language(s) used	Charts, abbreviated plain language text English
7	Charts and other information available for briefing or consultation	S, U85, U70, P85, P70, SWM, T, GAMET, AIRMET
8	Supplementary equipment available for providing information	NIL
9	ATS units provided with information	Ambrolauri AFIS
10	Additional information (limitation of service etc.)	NIL

UGAM AD 2.12 Runway physical characteristics

RWY Designations	TRUE BRG	Dimensions of RWY	Strength (PCN) and surface of RWY and SWY	THR & RWY end coordinates THR geoid undulation	THR elevation and highest elevation of TDZ of precision APP RWY
1	2	3	4	5	6
11	115.17°	1100 M x 30 M	10/F/B/Y/T Concrete and asphalt	THR: 423144.35N 0430745.82E GUND: 71 FT END: 423129.23N 0430829.47E	THR: 1769 FT TDZ: NIL
29	295.17°			THR: 423129.23N 0430829.47E GUND: 71 FT END: 423144.35N 0430745.82E	THR: 1784 FT TDZ: NIL

Slope of RWY-SWY	SWY dimensions	CWY dimensions	Strip dimensions	RESA dimensions	Arresting System	OFZ	Remarks
7	8	9	10	11	12	13	14
0.40%	NIL	NIL	1220 M x	NIL	NIL	NIL	NIL
-0.40%	NIL	NIL	80 M	NIL	NIL	NIL	NIL

UGAM AD 2.13 Declared distances

RWY Designator	TORA	TODA	ASDA	LDA	Remarks
1	2	3	4	5	6
11	1100 M	1100 M	1100 M	1100 M	NIL
29	1100 M	1100 M	1100 M	1100 M	NIL

UGAM AD 2.14 Approach and runway lighting

RWY Designator	APCH LGT type LEN INTST	RTHL colour WBAR	VASIS (MEHT) PAPI	RTZL LEN	RCLL LEN, spacing, colour, INTST	REDL LEN, spacing, colour, INTST	RENL colour, WBAR	STWL LEN, colour	Remarks
1	2	3	4	5	6	7	8	9	10
11	NIL	NIL	NIL	NIL	NIL	NIL	NIL	NIL	NIL
29	NIL	NIL	NIL	NIL	NIL	NIL	NIL	NIL	NIL

UGAM AD 2.15 Other lighting and secondary power supply

1	ABN/IBN location, characteristics and hours of operation	NIL
2	LDI location and LGT Anemometer location and LGT	NIL NIL
3	TWY edge and centre line lighting	Edge: NIL CL: NIL
4	Secondary power supply/switch-over time	NIL
5	Remarks	NIL

UGAM AD 2.16 Helicopter landing area

1	Coordinates TLOF or THR of FATO	NIL
	Geoid undulation	NIL
2	TLOF and/or FATO elevation	NIL
3	TLOF and FATO area dimensions, surface, strength, marking	NIL
4	True BRG of FATO	NIL
5	Declared distance available	NIL
6	APP and FATO lighting	NIL
7	Remarks	NIL

UGAM AD 2.17 Air traffic services airspace

1	Designation, lateral limits, vertical limits	AMBROLAURI FIZ Circle: radius 5 NM, centred at 423137N 0430808E 2000 FT AGL GND
2	Airspace classification	G
3	Call sign Languages	AMBROLAURI INFORMATION English
4	Transition altitude	NIL
5	Remarks	NIL

UGAM AD 2.18 Air traffic services communication facilities

Service designation	Call sign	Channel	SATVOICE	Logon address	Hours of operation	Remarks
1	2	3	4	5	6	7
AFIS	AMBROLAURI INFORMATION	119.850 MHz	NIL	NIL	04:00 - 14:40	NIL

UGAM AD 2.19 Radio navigation and landing aids

NIL

UGAM AD 2.20 Local aerodrome regulations

Local traffic regulations can be obtained on request via email: info@airports.ge or by phone (+995) 599263624 or (+995) 599263621.

1 Removal of disabled aircraft from runway

When an aircraft is wrecked on a runway, it is duty of the owner or user of such aircraft to have it removed as soon as possible. If a wrecked aircraft is not removed from the runway as quickly as possible by the owner or user, the aircraft will be removed by the aerodrome authority at the owner's or user's expense.

UGAM AD 2.21 Noise abatement procedures

NIL

UGAM AD 2.22 Flight procedures

1 General

Flights within Ambrolauri FIZ shall be conducted in accordance with the Visual Flight Rules.

AFIS service is only provided within the operational hours of the unit. Outside the AFIS operational hours only FIS service is available.

The AFIS unit provides aircraft with information on known traffic and available information on meteorological and aerodrome conditions.

2 Procedures for IFR flights within Ambrolauri FIZ

Not applicable.

3 Radar procedures within Ambrolauri FIZ

Not applicable.

4 Procedures for VFR flights within Ambrolauri FIZ

- Flight plans (FPLs) are required to be submitted for operations within Ambrolauri FIZ;
- Flights shall be conducted with vertical visual reference to the ground;
- Two-way radio communication shall be maintained with the Ambrolauri AFIS unit on the unit frequency;
- Inbound aircraft shall establish communication with the AFIS unit 5 minutes before crossing the FIZ boundary. However, contact establishing can be delayed until the moment it becomes practically possible.

5 VFR routes within Ambrolauri FIZ

No special arrival and departure routes are established for VFR traffic.

UGAM AD 2.23 Additional information

Intense activity of small size bird flocks takes place daily from 08:00 to 11:00 (local time) (during summer season from June to September) when birds fly from resting area across the approach of RWY 11 to their feeding area, river. Only small size birds are active, which doesn't effect flight safety if strike to aircraft. Their flight height varies from 328 FT (100 M) to 550 FT (170 M) AGL. From 16:00 to 19:00 (local time) the same activity as described above takes place in reverse when the birds return to their resting area.

Dispersal activities includes shooting sound produced of liquid gas cannons allocated near the RWY 11/29.

Also modifications of the airport environment are under way to reduce, if not eliminate, the wildlife hazard. No landfills in the vicinity and no open waste-bins on the aerodrome. Ground and grass cover is treated properly.

UGAM AD 2.24 Charts related to an aerodrome

Aerodrome Chart – ICAO	AD 2.UGAM-ADC
Visual Approach Chart – ICAO	AD 2.UGAM-VAC
Bird Concentrations and Movement	AD 2.UGAM-BIRD

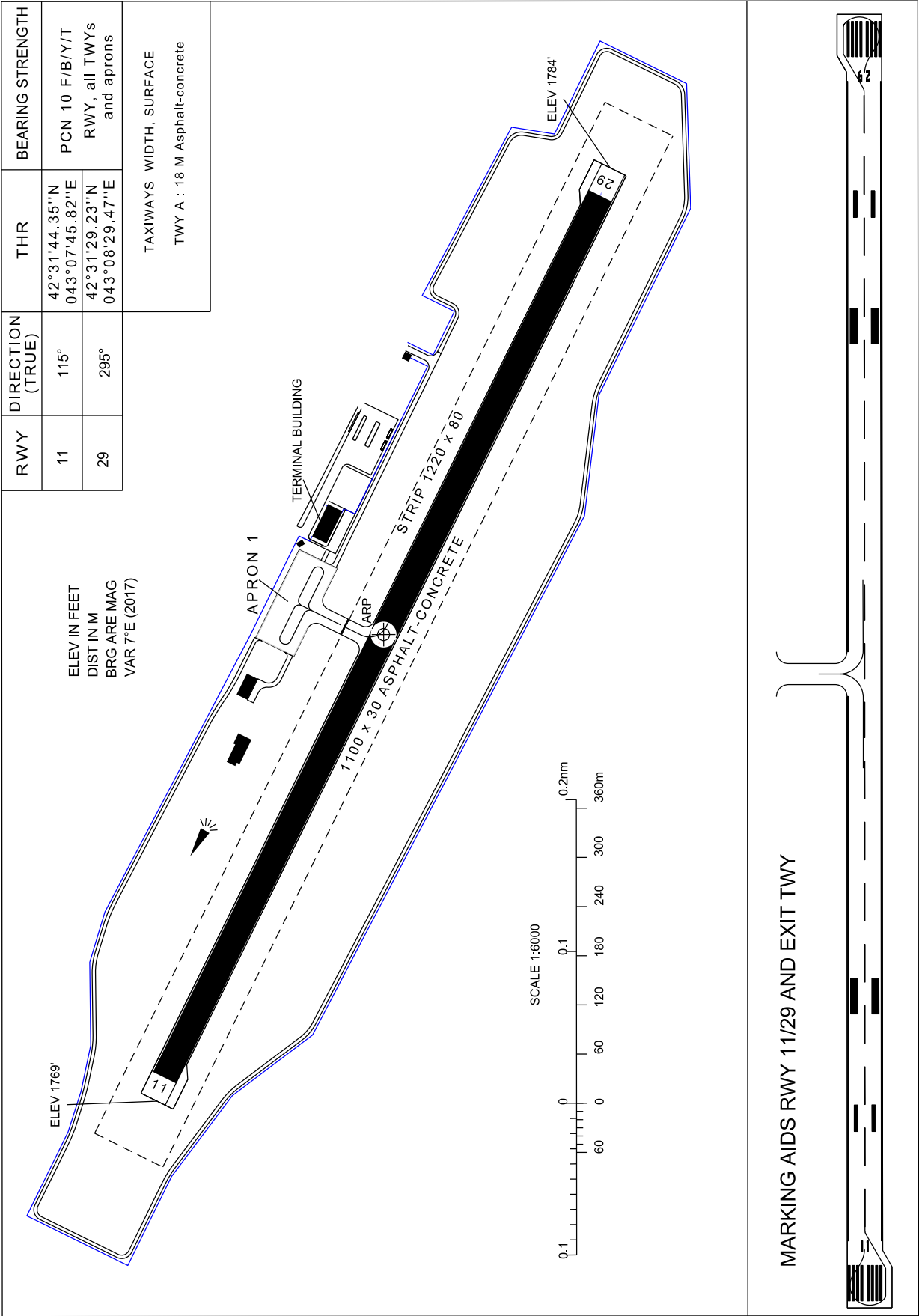
AERODROME CHART-ICAO

AMBROLAURI(UGAM)

42°31'37"N
043°08'08"E

ELEV. 1784'

AMBROLAURI INFO 119.850



PAGE INTENTIONALLY LEFT BLANK

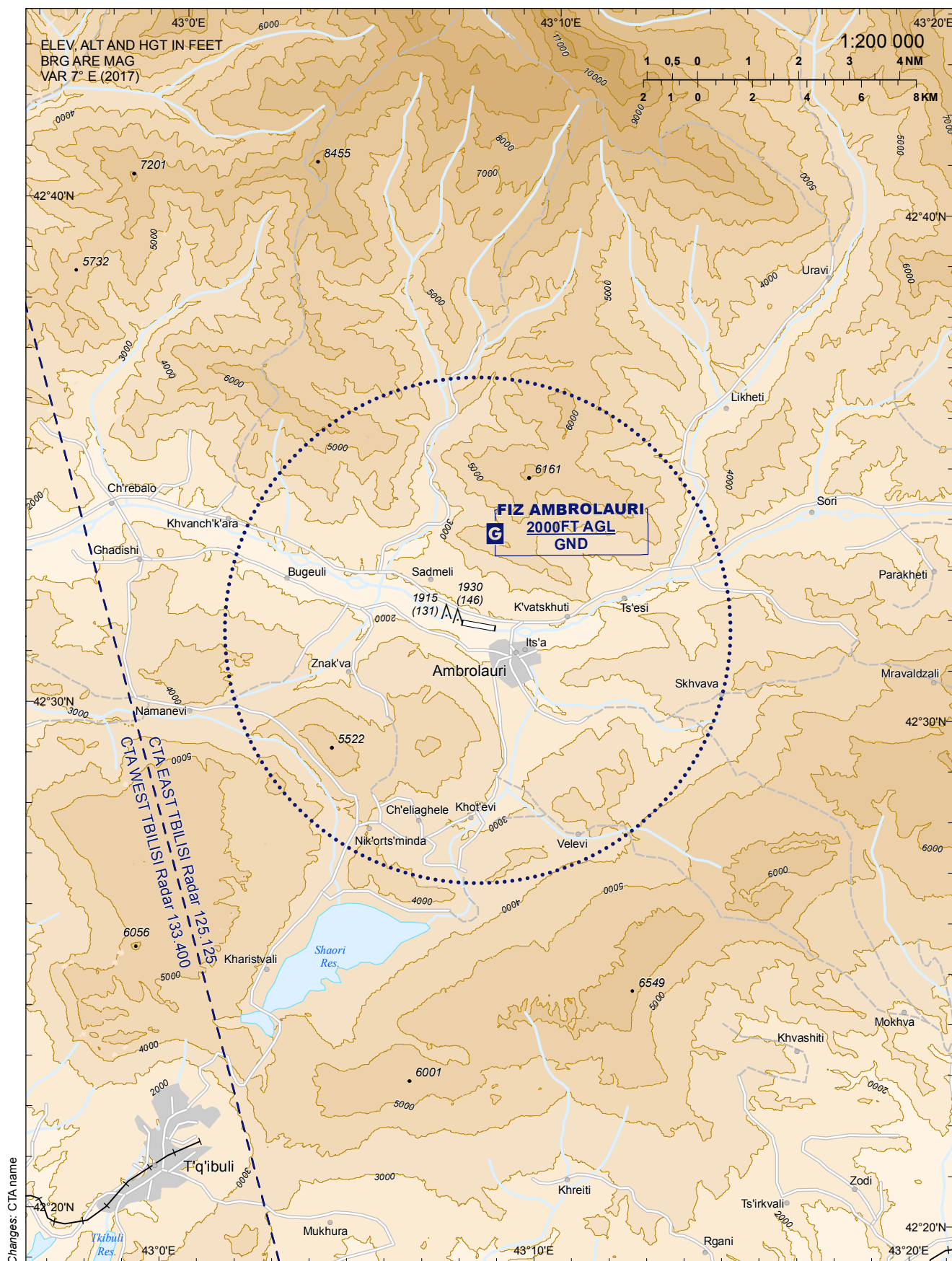
VISUAL APPROACH CHART - ICAO

AMBROLAURI (UGAM)

AERODROME ELEV. 1784'

AMBROLAURI INFO 119.850

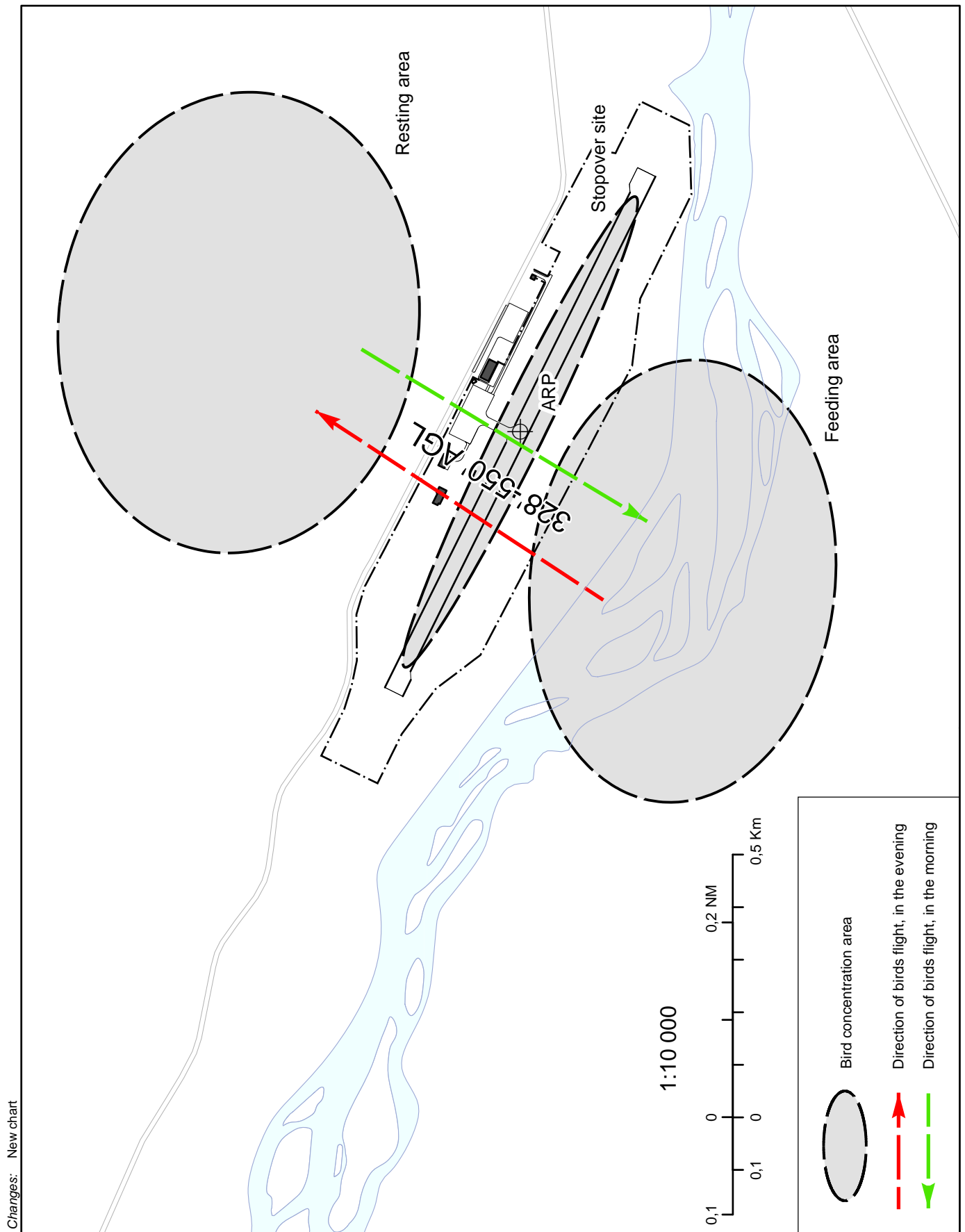
HEIGHTS RELATED TO AD ELEV



PAGE INTENTIONALLY LEFT BLANK

BIRD CONCENTRATIONS
AND MOVEMENT

AMBROLAURI (UGAM)



PAGE INTENTIONALLY LEFT BLANK