










## GEN 2.3 Chart symbols

### 1 Aerodromes



#### 1.1 Charts other than approach charts

Civil Aerodrome (land)	
Military Aerodrome (land)	
Joint civil and military Aerodrome (land)	
Emergency Aerodrome or Aerodrome with no facilities	
Abandoned or closed Aerodrome	




#### 1.2 Approach charts







The Aerodrome on which the procedure is based	
Aerodromes affecting the traffic pattern on the Aerodrome on which the procedures is based	
Profile for runway	
Profile for FAF/FAP	

#### 1.3 Aerodrome charts











Hard surface runway	
Clearway	

### 2 Aerodrome installations and lights

Aerodrome Reference Point (ARP)	
Runway Visual Range (RVR) observation site	
Taxiways and parking areas	



<b>Point light</b>	
<b>Barrette</b>	
<b>Threshold lights</b>	
<b>Wind direction indicator (lighted)</b>	
<b>Aeronautical ground light</b>	
<b>Hotspot</b>	

### 3 Radio facilities









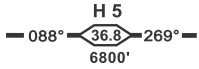
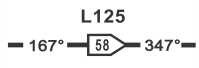






<b>Basic radionavigation aid symbol</b>	
<b>Non-directional radio beacon (NDB)</b>	
<b>VHF omnidirectional radio range (VOR)</b>	
<b>Distance Measuring Equipment (DME)</b>	
<b>Collocated VOR and DME facility</b>	
<b>Instrument Landing System (ILS)</b>	
<b>Compass rose</b>	
<b>Profiles for radio navigation aids</b>	
<b>Profiles for collocated VOR/DME</b>	
<b>Profiles for ILS</b>	

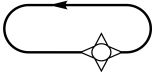

### 4 Obstacles

<b>Obstacles (not lighted)</b>	
--------------------------------	-------------------------------------------------------------------------------------


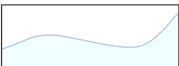
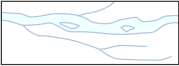






<b>Lighted obstacles</b>	
<b>Terrain penetrating obstacle plane profile</b>	

## 5 Air traffic services

<b>Flight Information Region (FIR)</b>	
<b>Aerodrome Traffic Zone (ATZ)</b>	
<b>Control zone (CTR)</b>	
<b>Terminal Control Area (TMA)</b>	
<b>TMA sector</b>	
<b>Communication sector boundary (CTA)</b>	
<b>Restricted airspace (prohibited, restricted areas)</b>	
<b>Restricted airspace (military exercise and training areas)</b>	
<b>ATS route (conventional) - designator, magnetic track, distance, minimum cruising level</b>	
<b>ATS route (RNAV) - designator, magnetic track, distance</b>	
<b>Scale break (on ATS route)</b>	
<b>Compulsory reporting point</b>	
<b>Non - compulsory reporting point</b>	
<b>Waypoint compulsory fly-by</b>	
<b>Waypoint on request fly-by</b>	
<b>Waypoint on request flyover</b>	

Procedure altitudes/ flight levels	"window"	<div>FL 090 8500'</div>
	"at or above"	<div>6800'</div>
	"recommended"	<div>7500'</div>
Holding pattern		
Missed approach track		

6 Topography

Contours	
Spot elevation	<div>• 6941</div>
Shore line (reliable)	
River	
Lakes	
City	
Buildings	
Railroad	
Primary road	
Boundaries (international)	

7 Miscellaneous

Isogonic line or isogonal	
---------------------------	-------------------------------------------------------------------------------------