

Changes: Chart reissued

© Georgian Air Navigation - Sakaeronavigatsia Ltd.

AIRAC AIP AMDT 05/25

BATUMI (UGSB) RWY 12/30

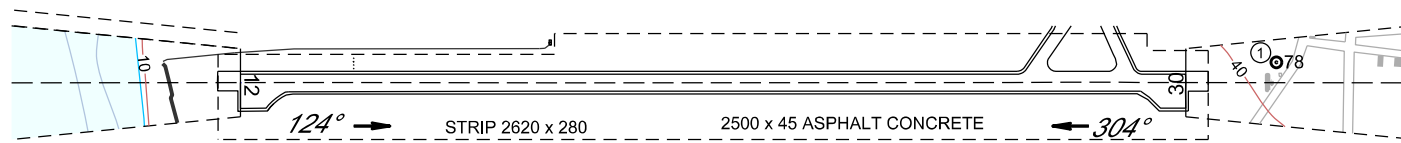
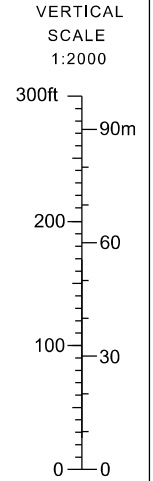
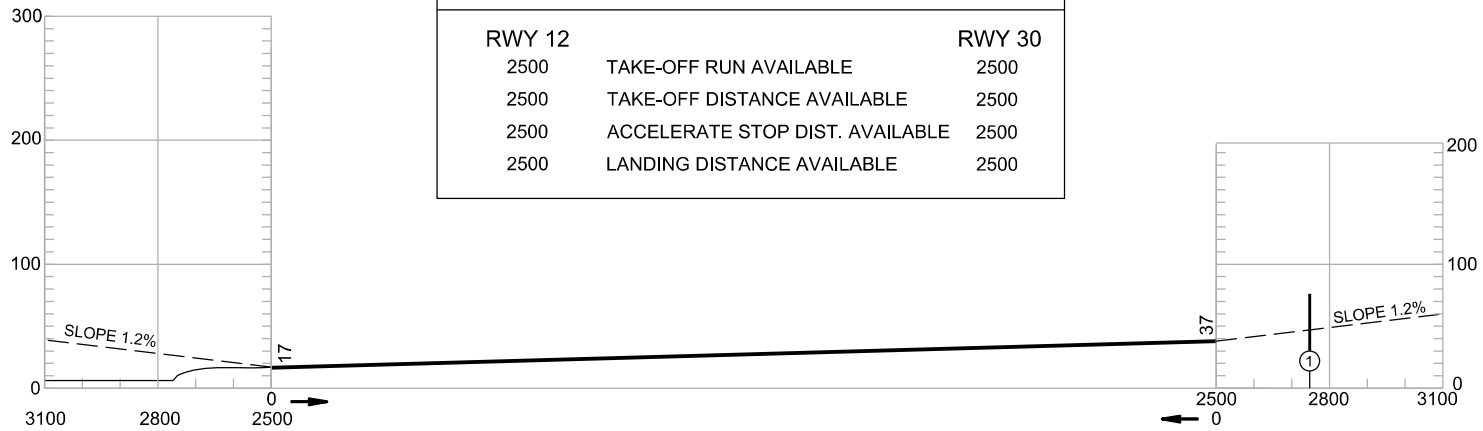
TYPE A (OPERATING LIMITATIONS)

MAGNETIC VARIATION 7°E 2023
DIMENSIONS IN METRES
ELEVATIONS IN FEET


RWY 12/30

DECLARED DISTANCES

RWY 12		RWY 30	
2500	TAKE-OFF RUN AVAILABLE	2500	
2500	TAKE-OFF DISTANCE AVAILABLE	2500	
2500	ACCELERATE STOP DIST. AVAILABLE	2500	
2500	LANDING DISTANCE AVAILABLE	2500	



HORIZONTAL SCALE 1:20000



ORDER OF ACCURACY

HORIZONTAL 0m
VERTICAL 0ft

AERODROME OBSTACLE CHART-ICAO

AIP Georgia

AD 2.UGSB-AOC-A
07 AUG 2025