

AERODROME CHART - ICAO

41° 40' 09" N
044° 57' 17" E

ELEV 1578'

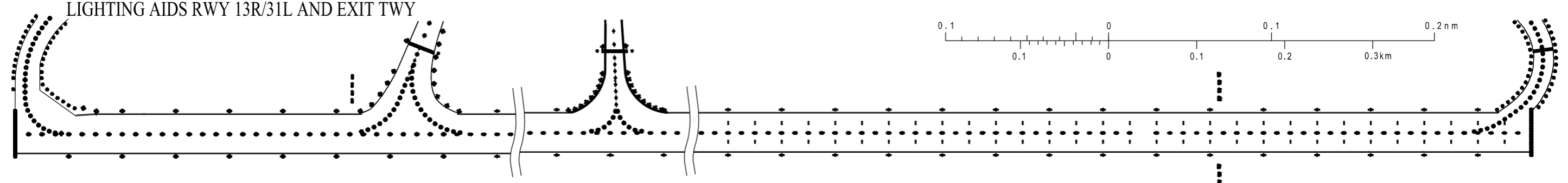
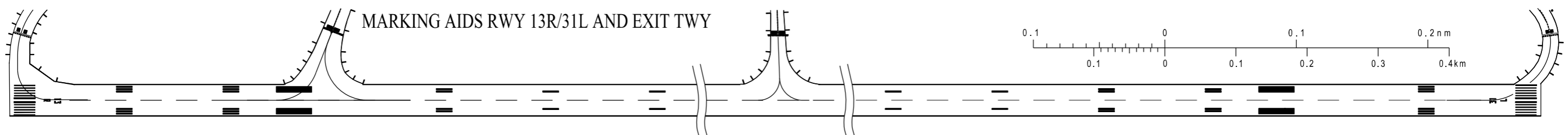
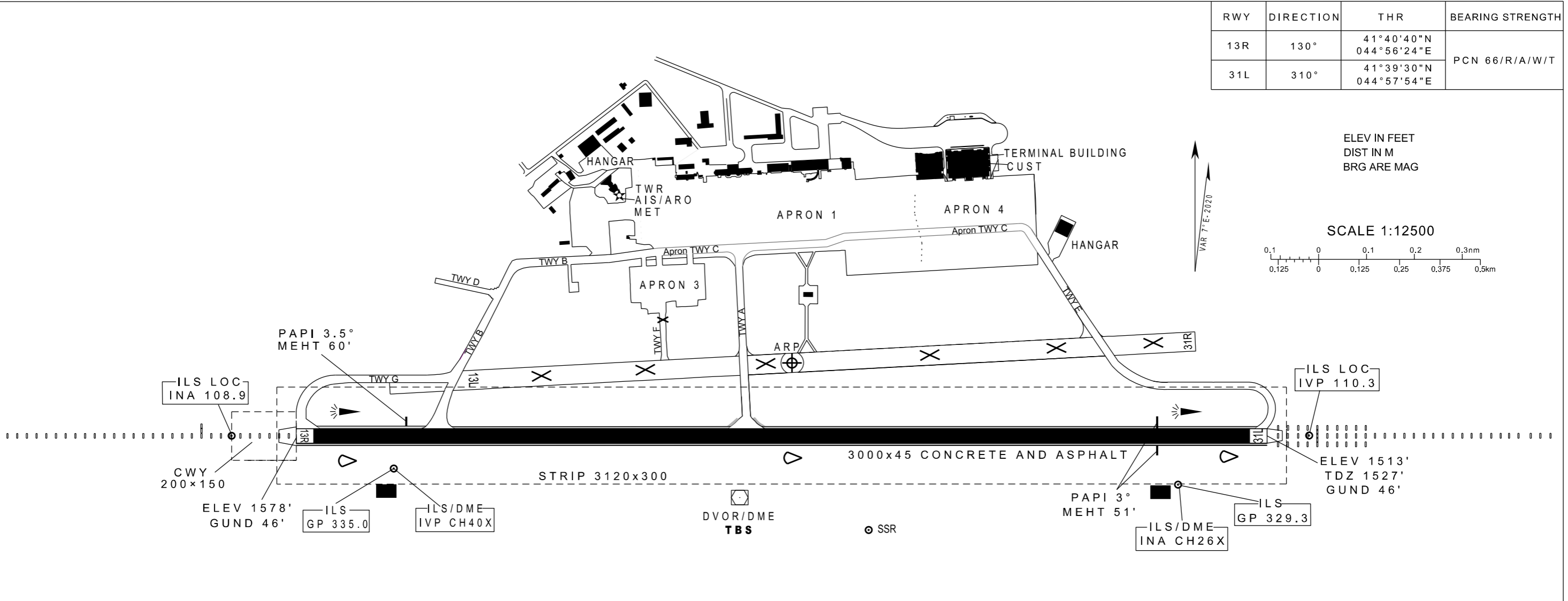
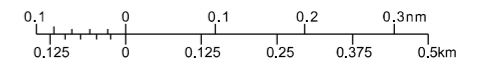
TWR 119.000 (Primary)
128.000 (Secondary)
APRON 131.700

TBILISI /Tbilisi (UGTB)

RWY	DIRECTION	THR	BEARING STRENGTH
13R	130°	41°40'40"N 044°56'24"E	PCN 66/R/A/W/T
31L	310°	41°39'30"N 044°57'54"E	

ELEV IN FEET
DIST IN M
BRG ARE MAG

SCALE 1:12500



Changes: Chart reissued