

**AERODROME CHART-ICAO**

**NATAKHTARI (UGSA)**

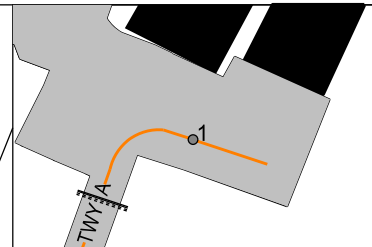
41°55'14"N  
044°43'10"E  
ELEV 1687'

NATAKHTARI  
Supervisor 131.750

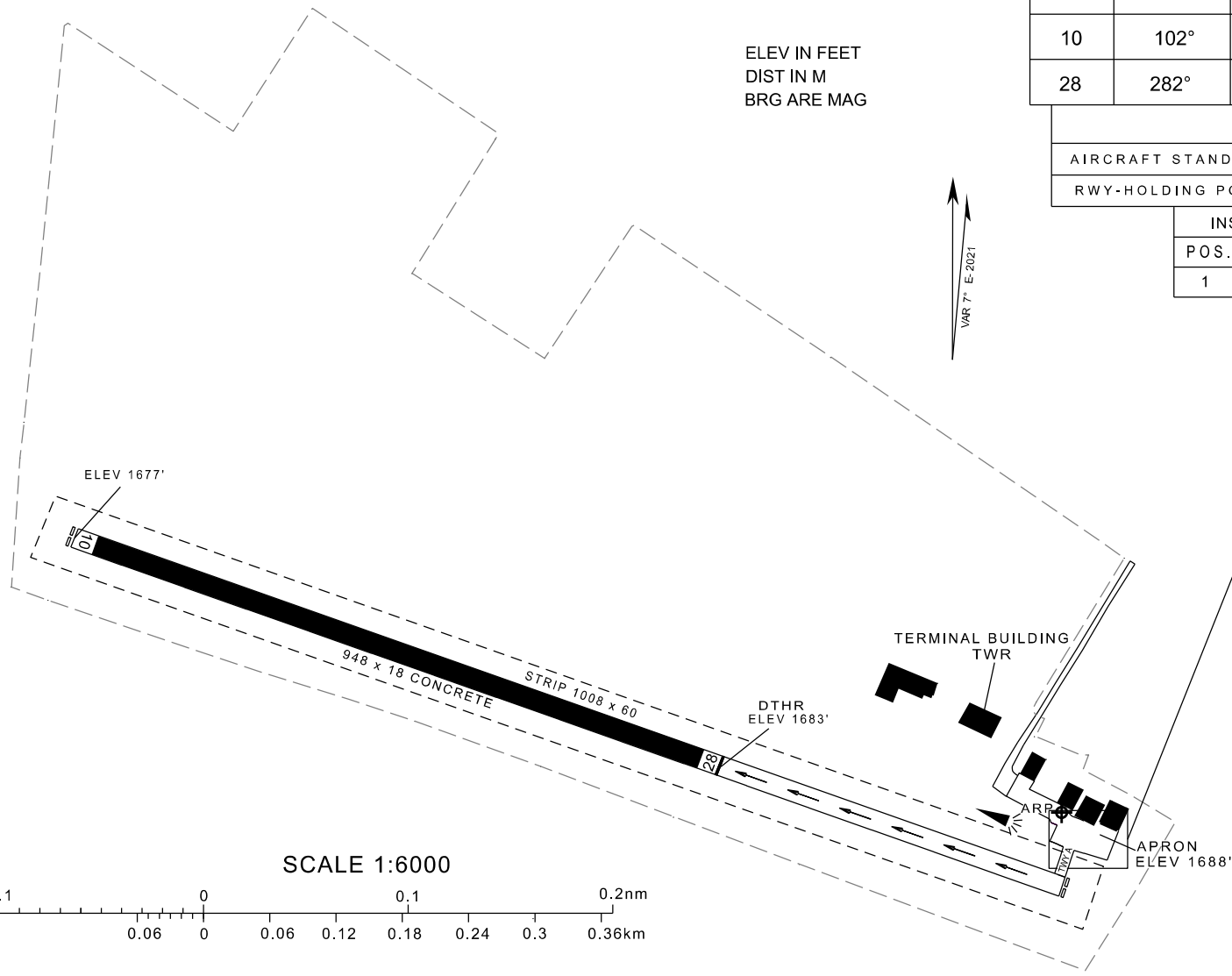
RWY	DIRECTION	THR	BEARING STRENGTH
10	102°	41°55'22"N 044°42'31"E	PCN 12/R/B/W/T RWY, TWY and apron
28	282°	41°55'15"N 044°42'56"E	

LEGEND	
AIRCRAFT STAND	○1
RWY-HOLDING POSITION MARKING PATTERN A	▬▬▬▬▬▬


INS COORDINATES FOR AIRCRAFT STANDS	
POS.	COORDINATES
1	41°55'13.00"N 044°43'10.67"E



ELEV IN FEET  
DIST IN M  
BRG ARE MAG

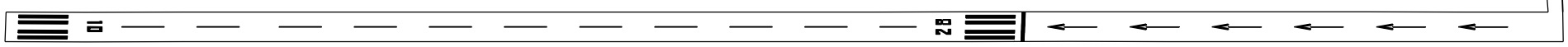


SCALE 1:6000



TAXIWAY WIDTH, SURFACE  
TWY A : 10 M Concrete

MARKING AIDS RWY 10/28 AND EXIT TWY



Changes: Chart reissued